

Extending the tram service to Beeston and Chilwell

NET trams to Beeston and Chilwell will serve the Queen's Medical Centre and the University of Nottingham before travelling into the centre of Beeston along Middle Street to a new bus / tram interchange on Styring Street.


From there, trams will travel behind The Square shopping centre before joining Chilwell Road by St John the Baptist Church.



Trams will travel along Chilwell Road / High Road, serving Beeston's independent shopping quarter and Central College, before continuing their journey through Chilwell to a new Park & Ride site at Toton Lane.

Services will run every 7.5 minutes throughout most of the day, and are expected to start operating for the public in late 2014.

You can find out more about the works in Beeston, and other up and coming tram works in the area by visiting: www.thetram.net/phasetwo or calling our hotline on: **(0115) 924 24 54**.



For journey planning visit



For further information about your bus service please contact:

Nottingham City Transport
0115 950 60 70
www.nctx.co.uk

trentbarton
01773 712 265
www.trentbarton.co.uk


Your Bus
01773 714 013
www.catchyourbus.co.uk

Nottsbus
0115 969 4391



Extending the tram service to Beeston

Information for bus services
13, 14, 18, 20, 36, Indigo, N34, N36,
Skylink, Y36, L10, L11



From 25th March 2013, the way that some bus services travel around Beeston will change temporarily for approximately one year while tram works take place.

Services will generally continue to operate to their existing timetables, and will serve alternative bus stops along their diverted routes.

Buses between Chilwell / Long Eaton and Beeston Bus Station

These services will mainly be diverted along Meadow Lane, Queen’s Road and Station Road (and vice versa).

Buses from Nottingham to Beeston Bus Station

These services will be diverted from University Boulevard along Queen’s Road and Station Road.

Buses from Beeston Bus Station to Nottingham

These services will travel, as usual, along Middle Street, Regent Street, and Broadgate.

The map overleaf shows revised bus routes and stops for services; 18, 20, 36, Indigo (IGO), N34, N36, Y36. It also shows the route of the new free Chilwell Road Shoplink bus service.

Services 13, 14, L10, L11, and Skylink will continue to operate to their usual routes.

Free Chilwell Road Shoplink bus service
 A free half hourly shoplink bus service will be introduced, on a trial basis, to serve Beeston’s independent shopping quarter on Chilwell Road and High Road during the tram works.
 The service will operate every 30 minutes from 9am - 5pm, Monday - Saturday, between Beeston Bus Station and a new temporary bus terminus on Holly Lane.
 The Chilwell Road Shoplink will travel along Station Road, Queen’s Road West, Meadow Lane and High Road to Holly Lane (and vice versa), serving all bus stops along its route.

From early April 2013, the location of bus stops within Beeston Bus Station will change for approximately one year so that works can take place on Styring Street to build the new tram line and to create a new bus / tram interchange. During this time, buses will enter / exit Beeston Bus Station from Station Road.

Further information, in advance of these changes, will be advertised at the bus station.

All businesses in Beeston Town Centre and along Chilwell Road and High Road will continue to be open as usual during the works.

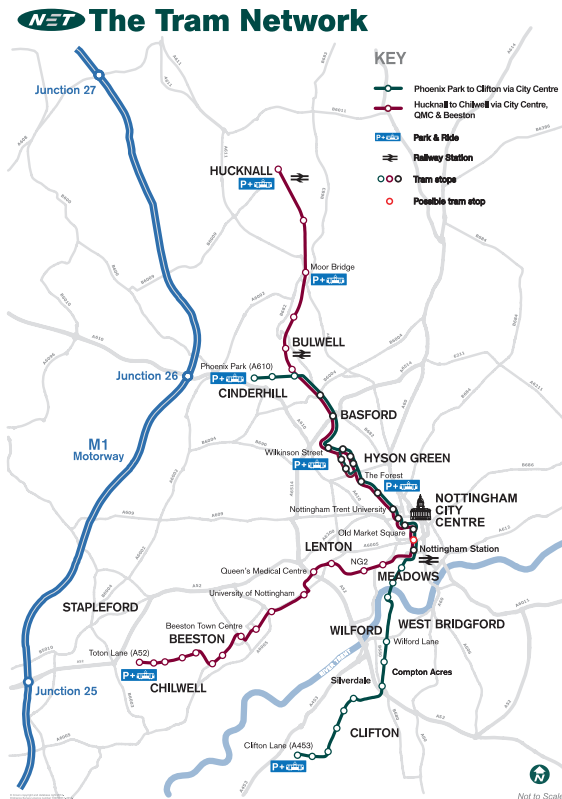
We apologise for any inconvenience caused by the works, and we would like to assure you that we will do all that we can to keep disruption to a minimum.



How to find out more

You can find out more information about the tram works taking place in Beeston at a drop-in information session.

Date: Tuesday 19th March
Venue: Latinos Restaurant (function room) 25/27 Chilwell Road, Beeston, NG9 1EH
Time: Pop in and see us anytime between 5pm - 7pm



Beeston/Chilwell Road NET works

Bus Routes



Bus information

© Crown copyright and database right 2013. Ordnance Survey Licence number 100019317.

Service	Route	Operator	Service frequencies (mins)			Service diverted?
			Monday to Friday	Saturday	Sunday	
L10	Nottingham - Wollaton - Bramcote - Beeston	Nottingham City Transport	60 daytime	60 daytime	-	No
L11	Arnold - Bestwood Park - Top Valley - Bulwell Bus Station - Cinderhill - Basford - Aspley - Beechdale - Strelley - Bilborough - Wollaton - Beeston Bus station	Nottingham City Transport	60 daytime	60 daytime	-	No
13	Nottingham - Lenton - University Park - Beeston	Nottingham City Transport	30	30	30	No
14	Nottingham - Lenton - University Park - Beeston - Chilwell	Nottingham City Transport	30	30	-	No
18	Nottingham - QMC - Beeston - Stapleford	Trent Barton	30	30	-	Yes
20	Nottingham - Beeston - Ilkeston - Heanor	Trent Barton	-	-	60	Yes
36	Nottingham - QMC - Beeston - Chilwell	Nottingham City Transport	Frequent	Frequent	10	Yes
IGO (Indigo)	Nottingham - Beeston - Long Eaton - Sawley - Derby	Trent Barton	Frequent - Long Eaton 20 - Derby 60 - Sawley	Frequent - Long Eaton 20 - Derby 60 - Sawley	10 - Long Eaton 30 - Derby	Yes
N34	Nottingham - Lenton - University Park - Beeston	Nottingham City Transport	Three journeys on Friday and Saturday nights			Yes
N36	Nottingham - QMC - Beeston - Chilwell	Nottingham City Transport	Three journeys on Friday and Saturday nights			Yes
SKY (Skylink)	Nottingham - Long Eaton - East Midlands Airport (EMA) - Loughborough	Trent Barton	15 - Long Eaton 30 - EMA 60 - Loughborough	15 - Long Eaton 30 - EMA 60 - Loughborough	30 - Long Eaton & EMA only	No
Y36	Nottingham - QMC - Beeston - Chilwell	Yourbus	10	10	10	Yes
CRS (Chilwell Rd Shoplink)	Beeston Bus Station - Station Road - Queens Road West - Meadow Lane - High Road - Holly Lane Terminus	Nottsbus	30	30	-	No